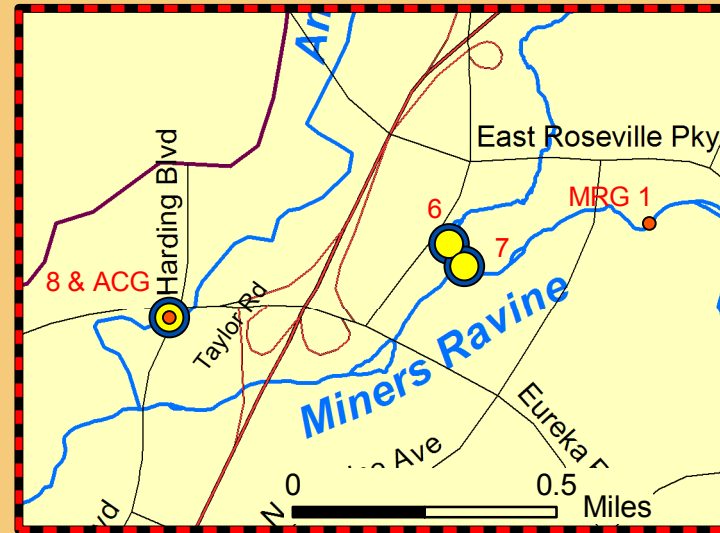




# The Dry Creek Watershed

## Sample Locations



### Map Features

- Cities
- Logger Site
- Auto Sampler Site
- Grab Sample Site
- Bioassessment Site

— Roads

■ Parks

### Hydrology Network

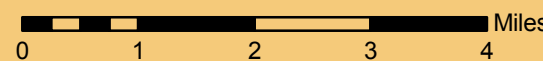
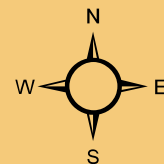
— Perennial Stream

- - - Intermittent Stream

▤ Canal

■ Water Body

■ Dry Creek Watershed Boundary



1:156,154

Map by Eric Link  
August 6, 2007

Sample Type	Site ID	Frequency	Parameters
Bioassessment	1 through 10	Annual - October	Benthic Macroinvertebrate & Habitat Assessment
Grab Sample	4, 6, 7, 8, 9, 10	Regularly scheduled wet and dry season	WQ Parameters including metals, solids, nutrients, pesticides, bacteria
	11, 12, 14	Supplemental Events	
Auto Sampler	R1	Selected Storm Events	WQ parameters including metals, solids, nutrients, pesticides, bacteria
Logger	SRG1, MRG1	Continuous	Stage, Conventional WQ, Turbidity
	ACG, CCG, CVG		Stage & Temperature